



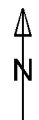
Date: 19/12/2017 4:40 PM

0.06 0 0.03 0.06 Kilometers

a4 landscape



© The State of Queensland (Department of Natural Resources and Mines) 2017. Based on Cadastral Data provided with the permission of the Department of Natural Resources and Mines 2017. The information contained within this document is given without acceptance of responsibility for its accuracy. The Bundaberg Regional Council (and its officers, servants and agents), contract and agree to supply information only on that basis.












While every care is taken to ensure the accuracy of this data, the Department of Natural Resources and Mines and the Bundaberg Regional Council makes no representation or warranties about its accuracy, reliability, completeness or stability for any particular purpose and disclaims all responsibility and all liability (including without limitation, liability in negligence) for all expenses, losses, damages (including indirect or consequential damage) and costs which you might incur as a result of the data being inaccurate or incomplete in any way and for any reason. Important Note: Map to be used in conjunction with the Bundaberg Regional Council (Interactive Web Mapping) site disclaimer.

Scale 1: 1,089.84 on A4 Sheet

Road Type

-  State Controlled Road
-  Public Road
-  Council Public Road
-  Council Internal Road
-  Council Limited Access Road
-  Private Road (Non Council)
-  Temporarily Closed Road
-  Carpark
-  Pathway

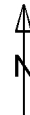
-  Sewer Maintenance Holes
-  Sewerage Mains
-  Stormwater Manholes
-  Stormwater Mains
-  Water Hydrants
-  Water Mains
-  Parcels
-  Easement Extents
-  Water Bodies

Date: 19/12/2017 4:40 PM

Legend



© The State of Queensland (Department of Natural Resources and Mines) 2017. Based on Cadastral Data provided with the permission of the Department of Natural Resources and Mines 2017. The information contained within this document is given without acceptance of responsibility for its accuracy. The Bundaberg Regional Council (and its officers, servants and agents), contract and agree to supply information only on that basis.



While every care is taken to ensure the accuracy of this data, the Department of Natural Resources and Mines and the Bundaberg Regional Council makes no representation or warranties about its accuracy, reliability, completeness or stability for any particular purpose and disclaims all responsibility and all liability (including without limitation, liability in negligence) for all expenses, losses, damages (including indirect or consequential damage) and costs which you might incur as a result of the data being inaccurate or incomplete in any way and for any reason. Important Note: Map to be used in conjunction with the Bundaberg Regional Council (Interactive Web Mapping) site disclaimer.